





Notes

Sign & Lines Key

-  Non-illuminated traffic sign (refer to Sign Schedule).
-  Install new sign position and orientation.
-  Existing sign position and orientation.
-  Road marking TSRGD 2016 Diagram number.

New 'Dragons teeth' to KCC Detail
KCC/SPD/SD/1200/001 Type 2 (short) &
New '20mph' roundels (1065 (4300))

New 20 mph repeaters
(back to back)

New 'SLOW'
(1058 (4300))

New 20 mph repeaters
(back to back)

New 'SLOW'
(1058 (4300))

New 20mph roundels
(1065 (4300))

New 20 mph repeaters
(back to back)

New 20 mph repeaters
(back to back)

0	07/07/21	Drawing Created	RFHo	LW	
Rev	Revision Date	Purpose of revision	Drawn	Checked	App'd

Kent County Council
kent.gov.uk



Kent County Council
Ashford Highway Depot
Henwood Industrial Estate
Ashford
TN24 8AD
Tel: 03000 418181

Project	
CAPEL LE FERNE ADDITIONAL 20MPH SIGNING & LINING	
Drawing title	
DETAILED DESIGN	
PAGE 2 OF 2	
Drawing status	
FOR CONSULTATION	
Scale	Do not scale
NTS at A2	
Drawing number	Rev
2122-EXT-DO-0071-1200/2	0

© Copyright Kent County Council 2021
Mapping © Crown Copyright and
database right 2021
Ordnance Survey 100019238

This drawing is not to be used in whole or part other than for the intended purpose and project as defined on this drawing. Refer to the contract for full terms and conditions.